







Sea Maroubra (Clovelly Canter Reversed)

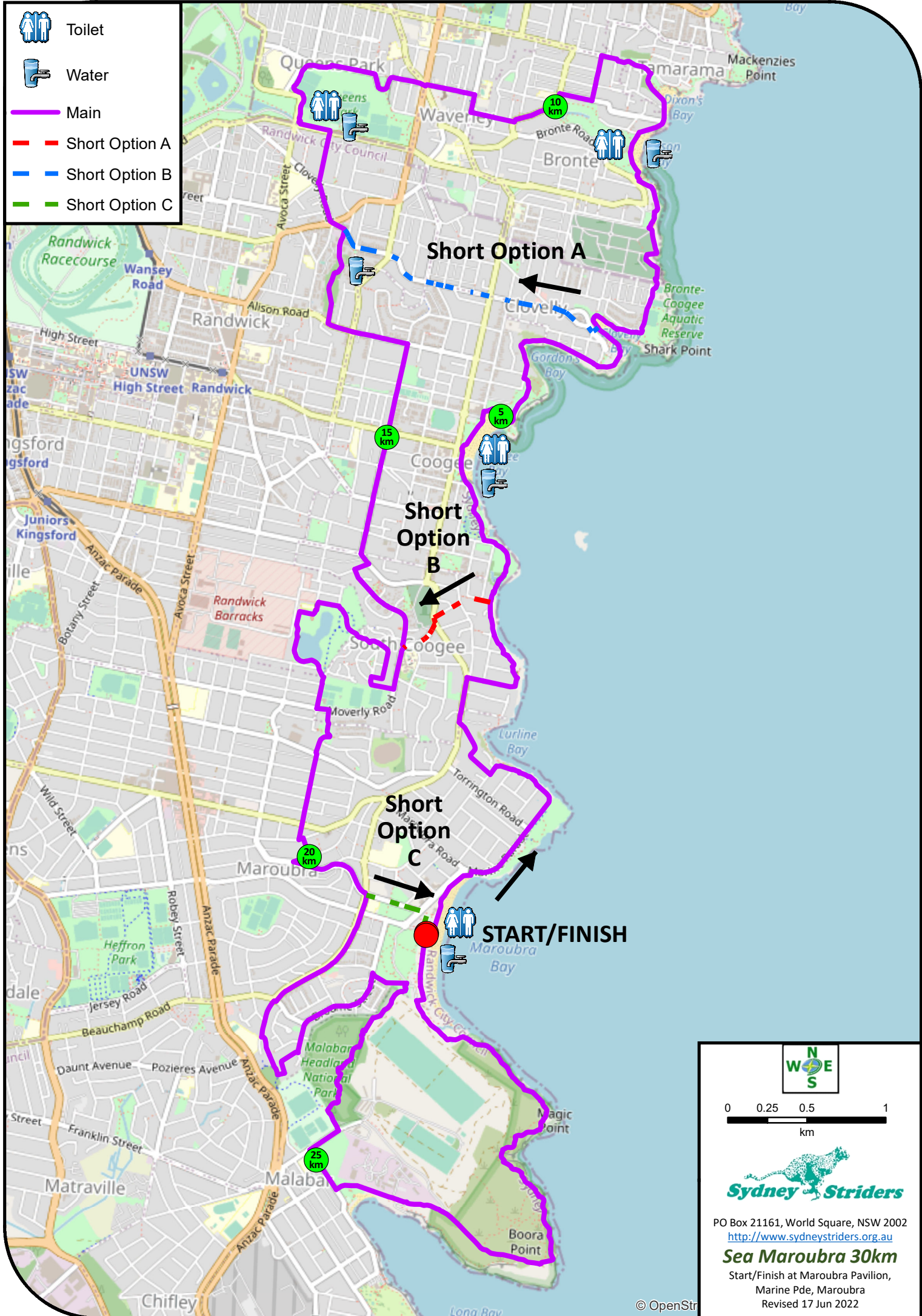
<https://www.mappedometer.com/?maproute=910857>


KM	Description
0.00	START: Maroubra Pavilion - at start location
	L Coastal path through Jack Varney Res. & Marine Pde
1.6	L Up steps into Lurline St, into Mermaid Ave
2.1	R Malabar Rd
2.4	R Cuzco St (sign hidden in tree) onto coastal path
3.3	L Short Option 15 – Up Coogee Steps L Denning St R Evelyn St into Moverly Rd
3.7	R Grant Res. & follow coastal path - - @Coogee Short Option 24 - @Clovelly up Clovelly Rd to Bligh Pl @Bronte Pk
8.8	L Tamarama Pk & up steps, ahead to Birrell St then Alfred St
9.4	R Hewlett St, Murray St, Gibson St, Henrietta St
10.3	L Victoria St, cross Bronte Rd into Queens Park Rd
11.3	L Into Queens Park on shared path - near café on Darley Rd
12.1	R Market St, Clovelly Rd - @servo opposite Bunnings
12.7	R Bligh Pl, onto path through Fred Hollows Res.
13.0	L Alison Rd
14.0	R Mount St (becomes Malabar Rd after Rainbow St)
15.3	R Bundock St, Elphinstone Rd
16.1	R Moverly Rd, Asturias Ave, Fairsky St, to #59 Fairsky St
16.9	R Path & steps to Randwick Pk. Follow path to Dooligah Ave
17.2	L Dooligah Ave, onto path through permaculture gardens & around lake
18.0	R Path to Henning Ave tennis courts, Henning Ave, Moverly Rd
18.3	R Path through Quarry Res. NOTE: at path junction before playground
18.7	- Cross Storey St into Flower St
19.0	L Haig St, Flower Ln, French St
19.4	L Mons Ave ----- short Option – R Broadarrow Res then Up Broome Street
19.9	R Malabar Rd
21.3	R Path to Manwaring Ave, Broome St
22.3	R Into park at last house & on path before road
23.6	L Path junction, Franklin St, Dacre St
24.3	L Fishermans Pde. At end onto Malabar Headland path Keep heads down through rifle range danger area Pass in front, or behind, South Maroubra SLSC
29.0	- FINISH: Maroubra Pavilion

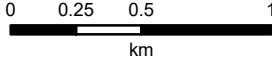
Short A **24K @6.0k** Clovelly Rd, Bligh Pl – rejoin course


Short B **15K @3.3k** - Coogee Stairs Denning St, Evelyn St, then 2nd cut at Mons Ave R Broadarrow Reserve,

-  Toilet
-  Water
-  Main
-  Short Option A
-  Short Option B
-  Short Option C









PO Box 21161, World Square, NSW 2002
<http://www.sydneystriders.org.au>
Sea Maroubra 30km
 Start/Finish at Maroubra Pavilion,
 Marine Pde, Maroubra
 Revised 17 Jun 2022